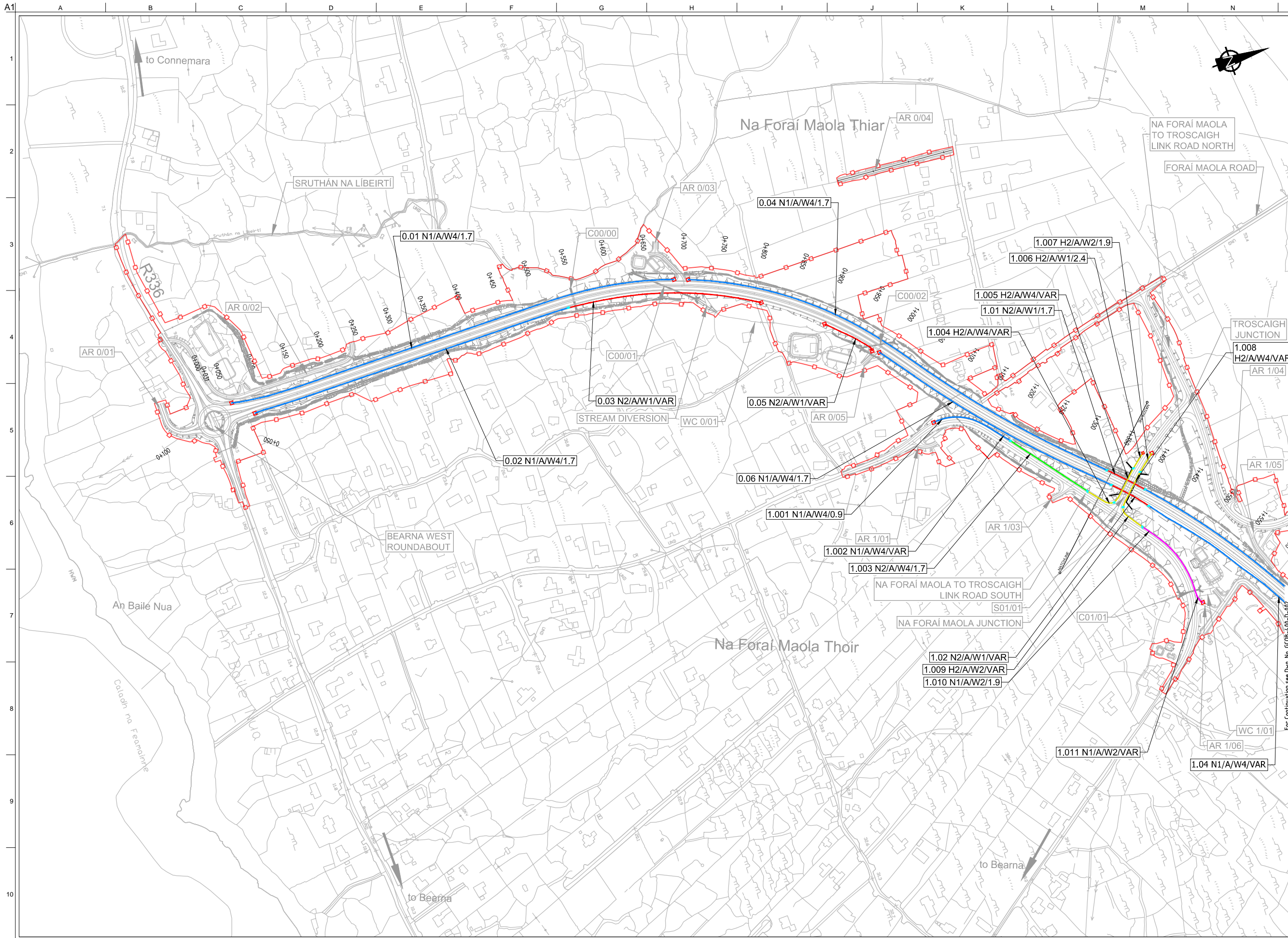


DESIGN REPORT

- Legend:**
- City Boundary
 - Proposed Development Boundary
 - Proposed Geometry Plan
 - Structure
 - Proposed Retaining wall/Earth Retention
 - Proposed Culvert
 - Proposed Environmental Underpass
- Proposed Vehicle Restraint Systems**
- N1/AW2
 - N1/AW4
 - N2/AW1
 - N2/AW2
 - N2/AW3
 - N2/AW4
 - H2
 - Central reserve crossing
 - In Situ central concrete median barrier to CC-SCD-00402
 - In Situ central concrete median bifurcation barrier to CC-SCD-00405
 - Terminal
 - Transition



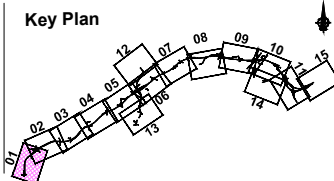
San áiríúmh tá sonraíocht Shuirbhéireacht Ordánais Éireann arna aistriú go dtí físeán OSI Uimh. 2010/18CCMA/Comhairle Contae na Gaillimhe. Sárúil na sonraíocht neamhdáraithe cóipeacht Shuirbhéireacht Ordánais Éireann agus Rialtas na hÉireann. © Suirbhéireacht Ordánais Éireann, 2010.

© Suirbhéireacht Ordánais Éireann. Gach ceart ar chosaint. Uimhir cheadúnais 2010/18CCMA/Comhairle Contae na Gaillimhe.

Includes Ordnance Survey Ireland data reproduced under OSI Licence number 2010/18CCMA/Galway County Council. Unauthorised reproduction infringes Ordnance Survey Ireland and Government of Ireland copyright. © Ordnance Survey Ireland, 2010.

© Ordnance Survey Ireland. All rights reserved. Licence number 2010/18CCMA/Galway County Council.

Clients



Consultant

Corporate House
City East Business Park
Ballybrit, Galway, Ireland.

Tel +353 (0)91 460675
www.N6GalwayCity.ie
www.arup.ie

Job Title
N6 Galway City Ring Road

Scale
1:5000 @ A3

Date:
February 2018

Issue	Date	By	Chkd	Appd
11	22/02/2018	KJ	MH	EMC

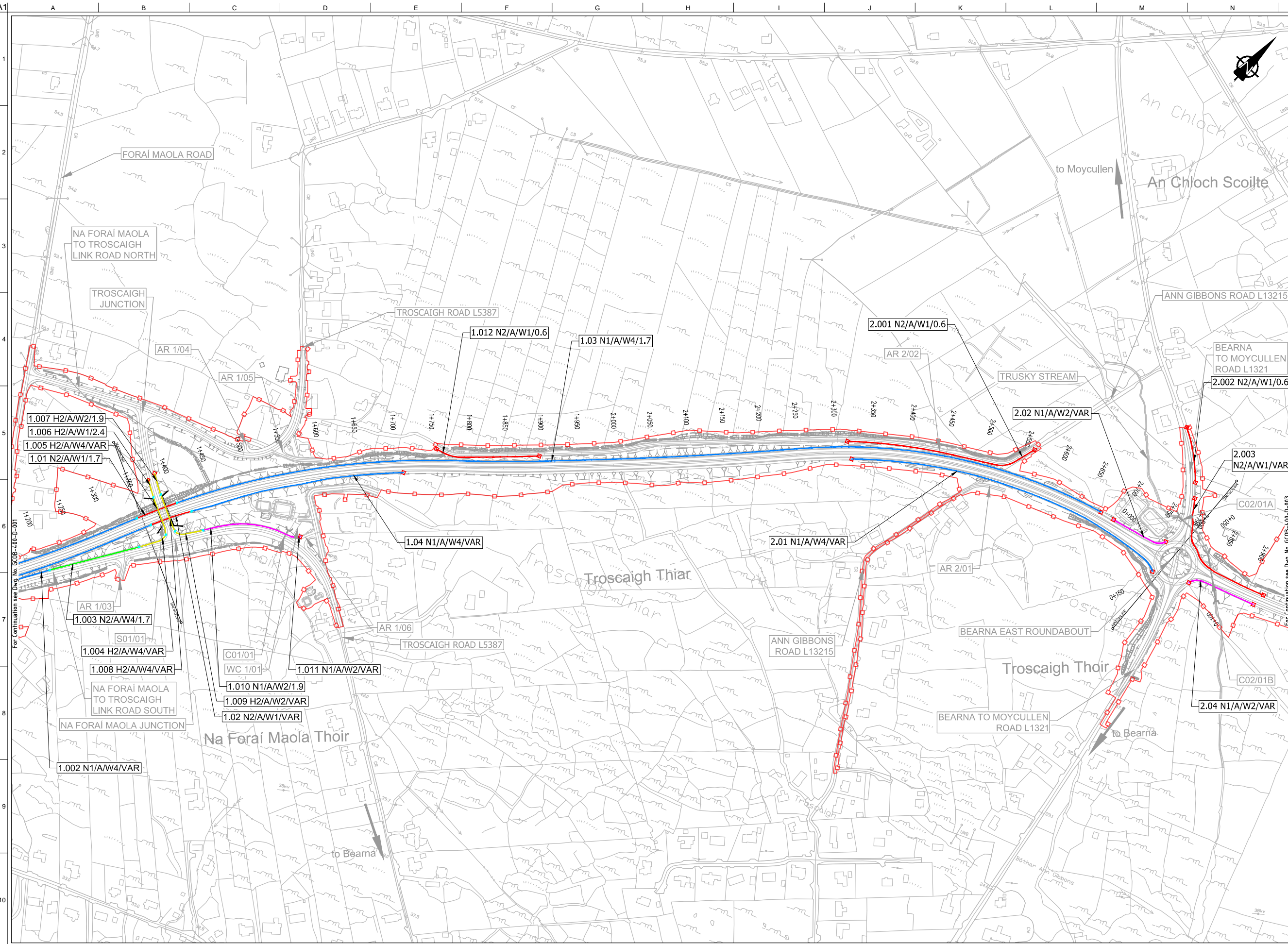
Drawing Title
Proposed Vehicle Restraint Systems
CH.0+000 to CH.1+350
Sheet 1 of 15

Drawing Status
For Information

Job No	Drawing No	Issue
233985	GCOB-400-D-001	11

DESIGN REPORT

- Legend:**
- City Boundary
 - Proposed Development Boundary
 - Proposed Geometry Plan
 - Structure
 - Proposed Retaining wall/Earth Retention
 - Proposed Culvert
 - Proposed Environmental Underpass
- Proposed Vehicle Restraint Systems**
- N1/A/W2
 - N1/A/W4
 - N2/A/W1
 - N2/A/W2
 - N2/A/W3
 - N2/A/W4
 - H2
 - Central reserve crossing
 - In Situ central concrete median barrier to CC-SCD-00402
 - In Situ central concrete median bifurcation barrier to CC-SCD-00405
 - Terminal
 - Transition



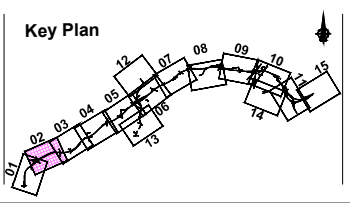
San áiríúmh tá sonraíocht Shuirbhéireacht Ordánais Éireann arna aistriúgeadh fíor Cheadúnas OSI Umh. 2010/18CCMA/Comhairle Contae na Gaillimhe. Sárúil ar aistriúgeadh neamhdáraithe cóipeacht Shuirbhéireacht Ordánais Éireann agus Rialtas na hÉireann. © Suirbhéireacht Ordánais Éireann, 2010.

© Suirbhéireacht Ordánais Éireann. Gach ceart ar chosaint. Umhír cheadúnas 2010/18CCMA/Comhairle Contae na Gaillimhe.

Includes Ordnance Survey Ireland data reproduced under OSI Licence number 2010/18CCMA/Galway County Council. Unauthorised reproduction infringes Ordnance Survey Ireland and Government of Ireland copyright. © Ordnance Survey Ireland, 2010.

© Ordnance Survey Ireland. All rights reserved. Licence number 2010/18CCMA/Galway County Council.

Clients



Consultant

Corporate House
City East Business Park
Ballybrit, Galway, Ireland.

Tel +353 (0)91 460675
www.N6GalwayCity.ie
www.arup.ie

Job Title
N6 Galway City Ring Road

Scale
1:5000 @ A3

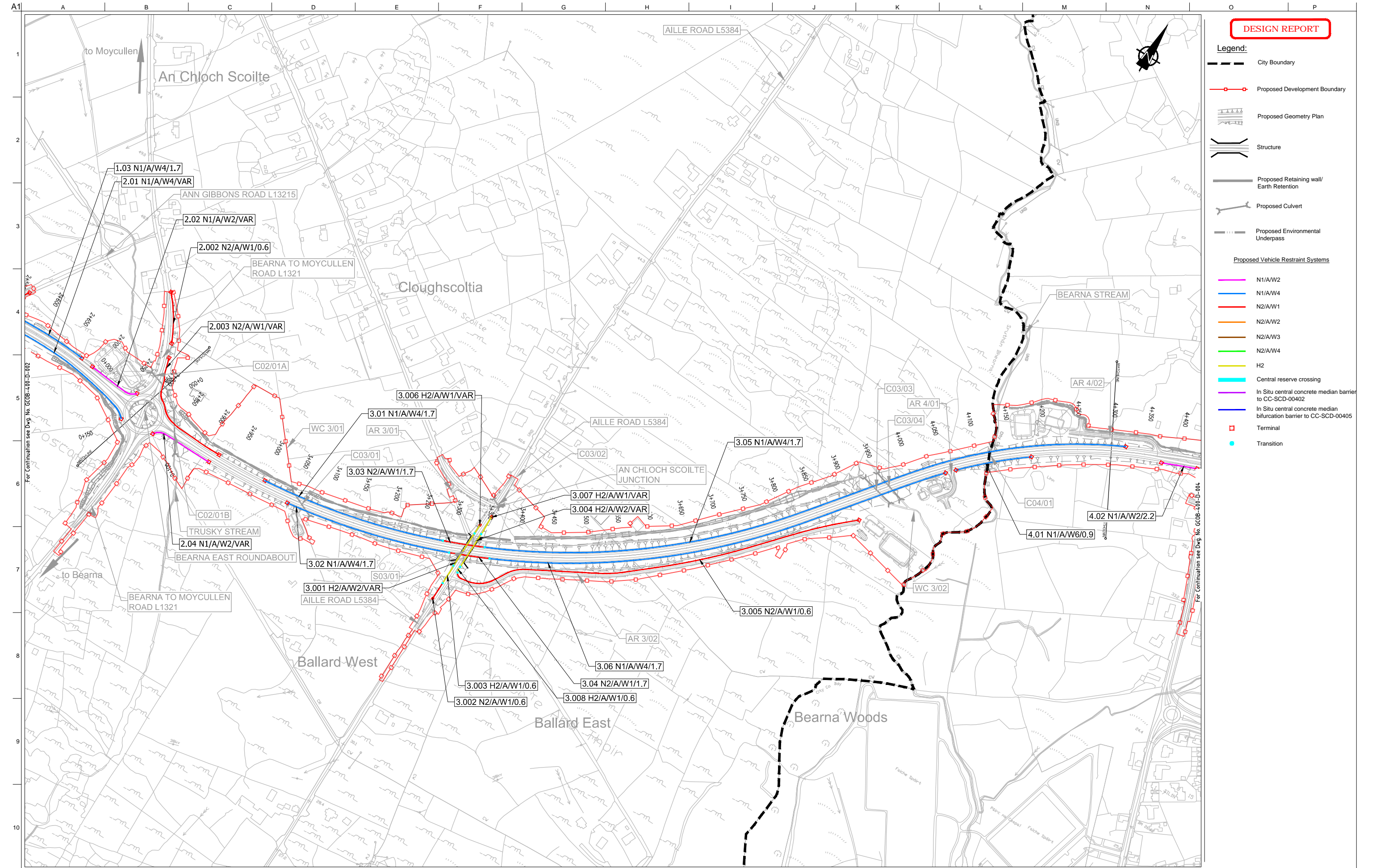
Date:
February 2018

11	22/02/2018	KJ	MH	EMC
Issue	Date	By	Chkd	Appd

Drawing Title
Proposed Vehicle Restraint Systems
CH.14-350 to CH.2+799
Sheet 2 of 15

Drawing Status
For Information

Job No	Drawing No	Issue
233985	GC0B-400-D-002	11



DESIGN REPORT

- Legend:**
- City Boundary
 - Proposed Development Boundary
 - Proposed Geometry Plan
 - Structure
 - Proposed Retaining wall/ Earth Retention
 - Proposed Culvert
 - Proposed Environmental Underpass
- Proposed Vehicle Restraint Systems**
- N1/AW2
 - N1/AW4
 - N2/AW1
 - N2/AW2
 - N2/AW3
 - N2/AW4
 - H2
 - Central reserve crossing
 - In Situ central concrete median barrier to CC-SCD-00402
 - In Situ central concrete median bifurcation barrier to CC-SCD-00405
 - Terminal
 - Transition

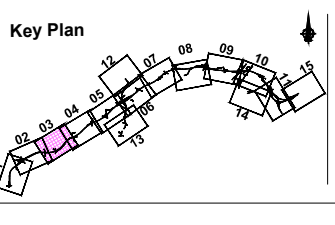
Son áiríamh tá sonraíocht Shairbhéiríochta Ordánais Éireann arna aistriú go dtí físeán OSI Uimh. 2010/18CCMA/Comhairle Contae na Gaillimhe. Sárú ar na sonraíocht neamhdáraithe cóipeacht Shairbhéiríochta Ordánais Éireann agus Rialtas na hÉireann. © Sairbhéiríochta Ordánais Éireann, 2010.

© Sairbhéiríochta Ordánais Éireann. Gach ceart ar chosaint. Uimhir cheadúnais 2010/18CCMA/Comhairle Contae na Gaillimhe.

Includes Ordnance Survey Ireland data reproduced under OSI Licence number 2010/18CCMA/Galway County Council. Unauthorised reproduction infringes Ordnance Survey Ireland and Government of Ireland copyright. © Ordnance Survey Ireland, 2010.

© Ordnance Survey Ireland. All rights reserved. Licence number 2010/18CCMA/Galway County Council.

Clients



Consultant

Corporate House
City East Business Park
Ballybrit, Galway, Ireland.

Tel +353 (0)91 460675
www.NGalwayCity.ie
www.arup.ie

Job Title
N6 Galway City Ring Road

Scale
1:5000 @ A3

Date:
February 2018

11	22/02/2018	KJ	MH	EMC
Issue	Date	By	Chkd	Appd

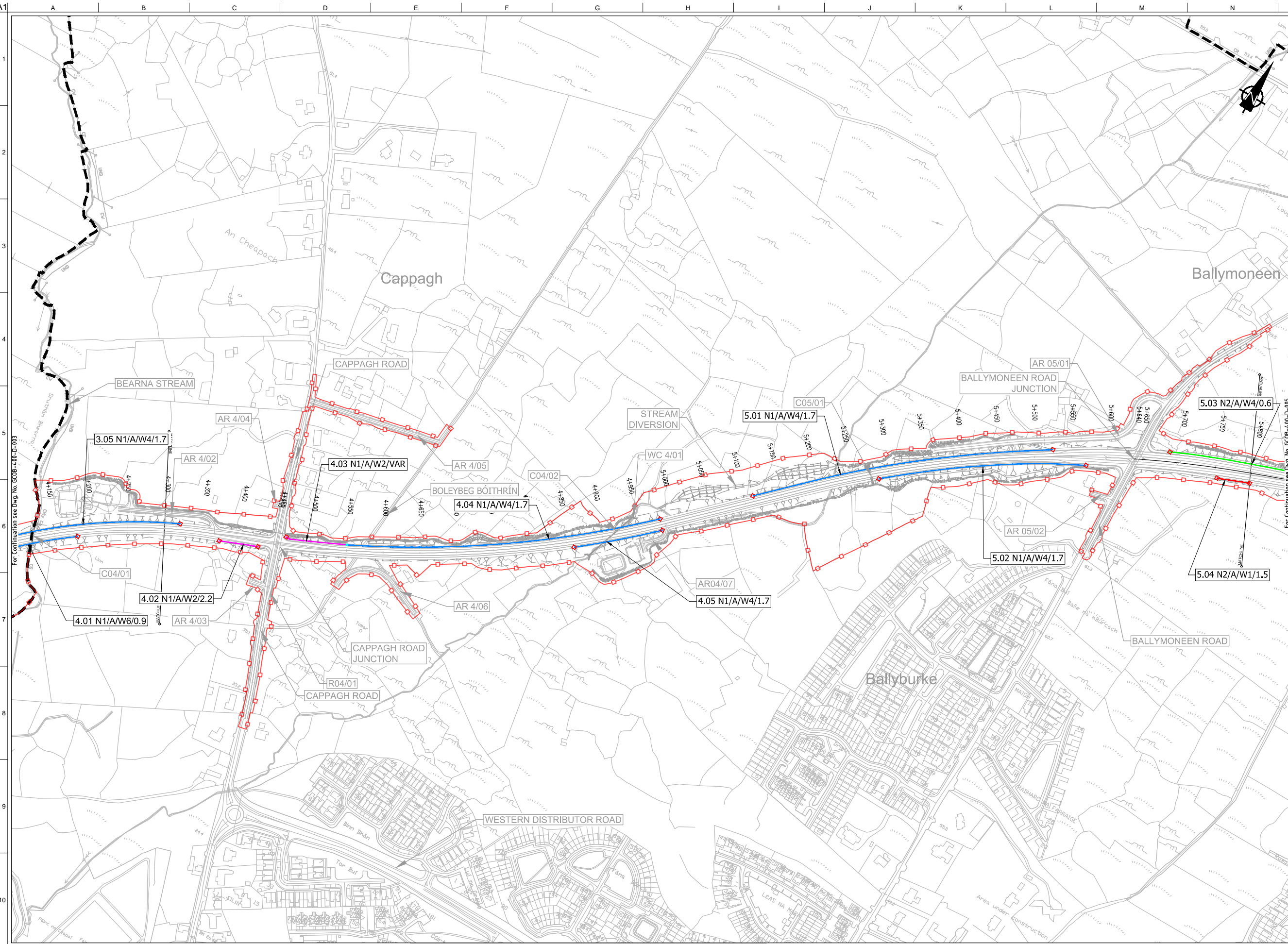
Drawing Title
Proposed Vehicle Restraint Systems
CH.2+799 to CH.4+300
Sheet 3 of 15

Drawing Status
For Information

Job No	Drawing No	Issue
233985	GCOB-400-D-003	11

DESIGN REPORT

- Legend:**
- City Boundary
 - Proposed Development Boundary
 - Proposed Geometry Plan
 - Structure
 - Proposed Retaining wall/ Earth Retention
 - Proposed Culvert
 - Proposed Environmental Underpass
- Proposed Vehicle Restraint Systems**
- N1/A/W2
 - N1/A/W4
 - N2/A/W1
 - N2/A/W2
 - N2/A/W3
 - N2/A/W4
 - H2
 - Central reserve crossing
 - In Situ central concrete median barrier to CC-SCD-00402
 - In Situ central concrete median bifurcation barrier to CC-SCD-00405
 - Terminal
 - Transition



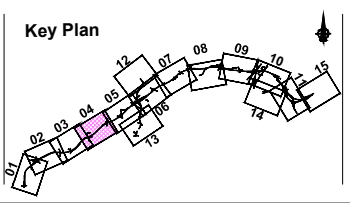
Son áiríomh tá sonraíocht Shuirbhíreachtú Ordnáis Éireann arna aistriú go dtailíú físe Chaidéas OSI Uimh. 2010/18CCMA/Comhairle Contae na Gaillimhe. Sáráilonn aistriú go dtailíú neamhádaraíthe cóipeacht Shuirbhíreachtú Ordnáis Éireann agus Rialtas na hÉireann. © Suirbhíreachtú Ordnáis Éireann, 2010.

© Suirbhíreachtú Ordnáis Éireann. Gach ceart ar chosaint. Uimhir cheadnáis 2010/18CCMA/Comhairle Contae na Gaillimhe.

Includes Ordnance Survey Ireland data reproduced under OSI Licence number 2010/18CCMA/Galway County Council. Unauthorised reproduction infringes Ordnance Survey Ireland and Government of Ireland copyright. © Ordnance Survey Ireland, 2010.

© Ordnance Survey Ireland. All rights reserved. Licence number 2010/18CCMA/Galway County Council.

Clients



Consultant

Corporate House
City East Business Park
Ballybrit, Galway, Ireland.

Tel +353 (0)91 460675
www.N6GalwayCity.ie
www.arup.ie

Job Title
N6 Galway City Ring Road

Scale
1:5000 @ A3

Date: February 2018

Issue	Date	By	Chkd	Appd
11	22/02/2018	KJ	MH	EMC

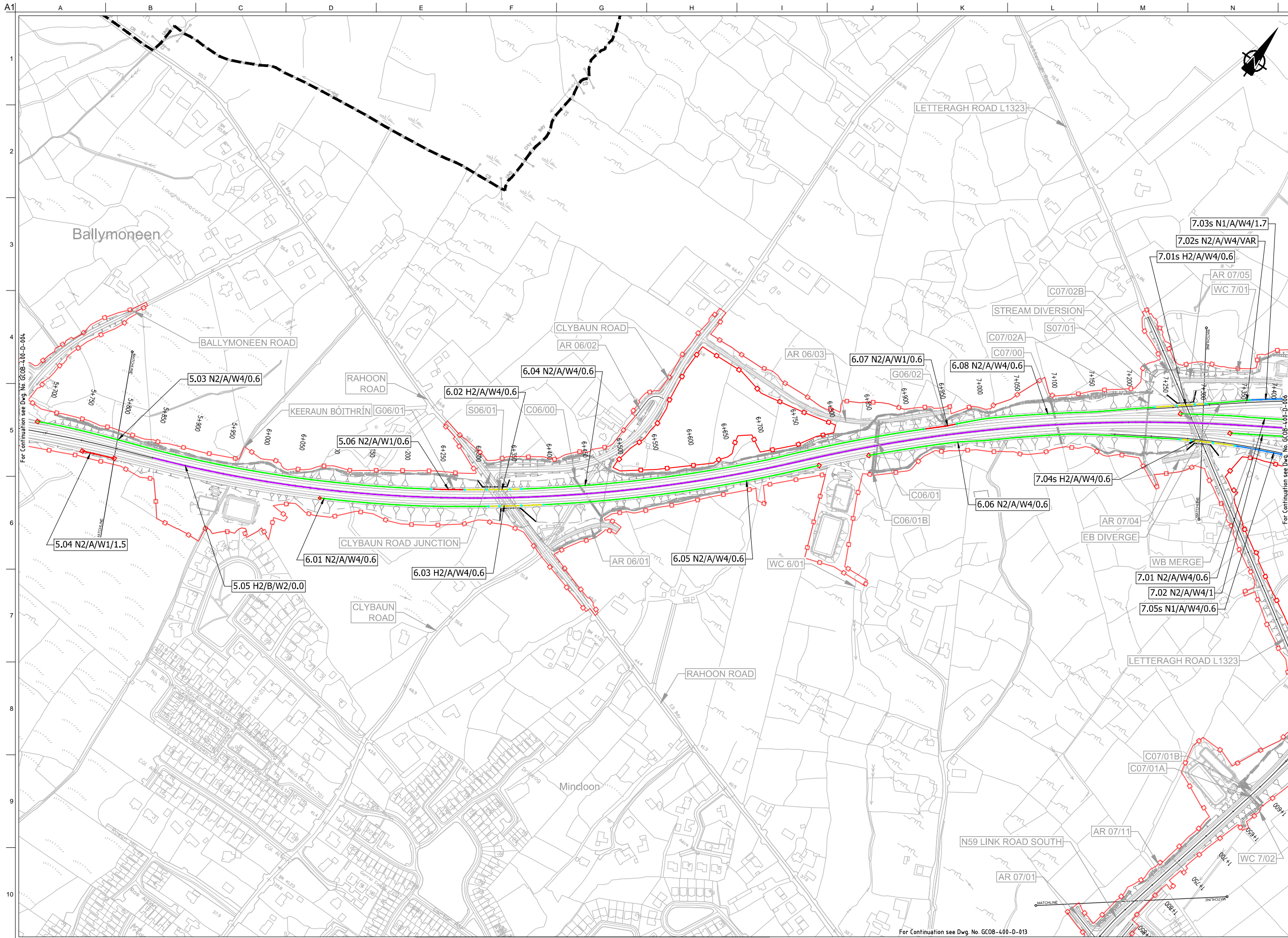
Drawing Title
Proposed Vehicle Restraint Systems
CH.4+300 to CH.5+800
Sheet 4 of 15

Drawing Status
For Information

Job No	Drawing No	Issue
233985	GC0B-400-D-004	11

DESIGN REPORT

- Legend:**
- City Boundary
 - Proposed Development Boundary
 - Proposed Geometry Plan
 - Structure
 - Proposed Retaining wall/Earth Retention
 - Proposed Culvert
 - Proposed Environmental Underpass
- Proposed Vehicle Restraint Systems**
- N1/A/W2
 - N1/A/W4
 - N2/A/W1
 - N2/A/W2
 - N2/A/W3
 - N2/A/W4
 - H2
 - Central reserve crossing
 - In Situ central concrete median barrier to CC-SCD-00402
 - In Situ central concrete median bifurcation barrier to CC-SCD-00405
 - Terminal
 - Transition



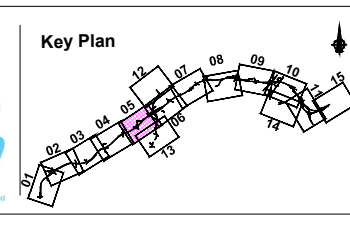
Son áiríamh tá sonraíocht Shuirbhíreachtú Ordnáis Éireann arna aistriú go dtailíú físe Chéadainn OSI Uimh. 2010/18CCMA/Comhairle Contae na Gaillimhe. Sáráilonn aistriú go dtailíú na n-áiríamh na cíoscheart Shuirbhíreachtú Ordnáis Éireann agus Rialtas na hÉireann. © Suirbhíreachtú Ordnáis Éireann, 2010.

© Suirbhíreachtú Ordnáis Éireann. Gach ceart ar chosaint. Uimhir cheadainn 2010/18CCMA/Comhairle Contae na Gaillimhe.

Includes Ordnance Survey Ireland data reproduced under OSI Licence number 2010/18CCMA/Galway County Council. Unauthorised reproduction infringes Ordnance Survey Ireland and Government of Ireland copyright. © Ordnance Survey Ireland, 2010.

© Ordnance Survey Ireland. All rights reserved. Licence number 2010/18CCMA/Galway County Council.

Clients



Consultant

Corporate House
City East Business Park
Ballybrit, Galway, Ireland.

Tel +353 (0)91 460675
www.N6GalwayCity.ie
www.arup.ie

Job Title
N6 Galway City Ring Road

Scale
1:5000 @ A3

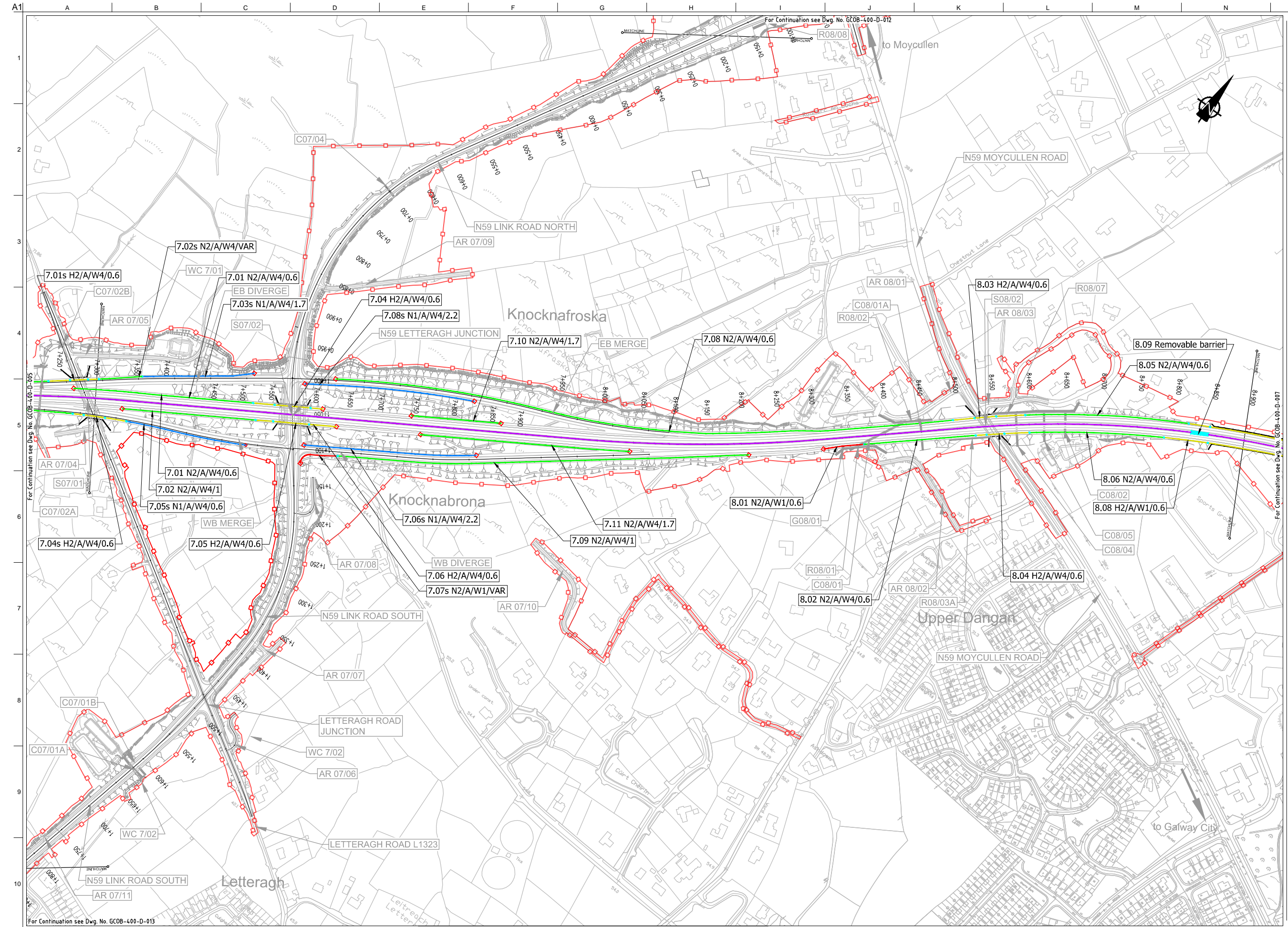
Date:
February 2018

11	22/02/2018	KJ	MH	EMC
Issue	Date	By	Chkd	Appd

Drawing Title
Proposed Vehicle Restraint Systems
CH.5+800 to CH.7+300
Sheet 5 of 15

Drawing Status
For Information

Job No 233985	Drawing No GCOB-400-D-005	Issue 11
-------------------------	-------------------------------------	--------------------



DESIGN REPORT

- Legend:**
- City Boundary
 - Proposed Development Boundary
 - Proposed Geometry Plan
 - Structure
 - Proposed Retaining wall/ Earth Retention
 - Proposed Culvert
 - Proposed Environmental Underpass
- Proposed Vehicle Restraint Systems**
- N1/A/W2
 - N1/A/W4
 - N2/A/W1
 - N2/A/W2
 - N2/A/W3
 - N2/A/W4
 - H2
 - Central reserve crossing
 - In Situ central concrete median barrier to CC-SCD-00402
 - In Situ central concrete median bifurcation barrier to CC-SCD-00405
 - Terminal
 - Transition

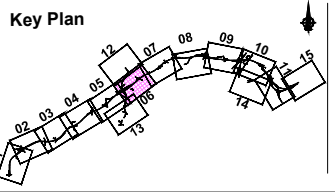
San áiríúmh tá sonraíocht Shuirbhíreachtú Ordnáis Éireann arna aistriúgeadh fíú Cheadúnas OSI Uimh. 2010/18CCMA/Comhairle Contae na Gaillimhe. Sárúimh aistriúgeadh neamhdáraithe cóipeacht Shuirbhíreachtú Ordnáis Éireann agus Rialtas na hÉireann. © Suirbhíreachtú Ordnáis Éireann, 2010.

© Suirbhíreachtú Ordnáis Éireann. Gach ceart ar chosaint. Uimhir cheadúnais 2010/18CCMA/Comhairle Contae na Gaillimhe.

Includes Ordnance Survey Ireland data reproduced under OSI Licence number 2010/18CCMA/Galway County Council. Unauthorised reproduction infringes Ordnance Survey Ireland and Government of Ireland copyright. © Ordnance Survey Ireland, 2010.

© Ordnance Survey Ireland. All rights reserved. Licence number 2010/18CCMA/Galway County Council.

Clients



Consultant

Corporate House
City East Business Park
Ballybrit, Galway, Ireland.

Tel +353 (0)91 460675
www.N6GalwayCity.ie
www.arup.ie

Job Title
N6 Galway City Ring Road

Scale
1:5000 @ A3

Date:
February 2018

Issue	Date	By	Chkd	Appd
11	22/02/2018	KJ	MH	EMC

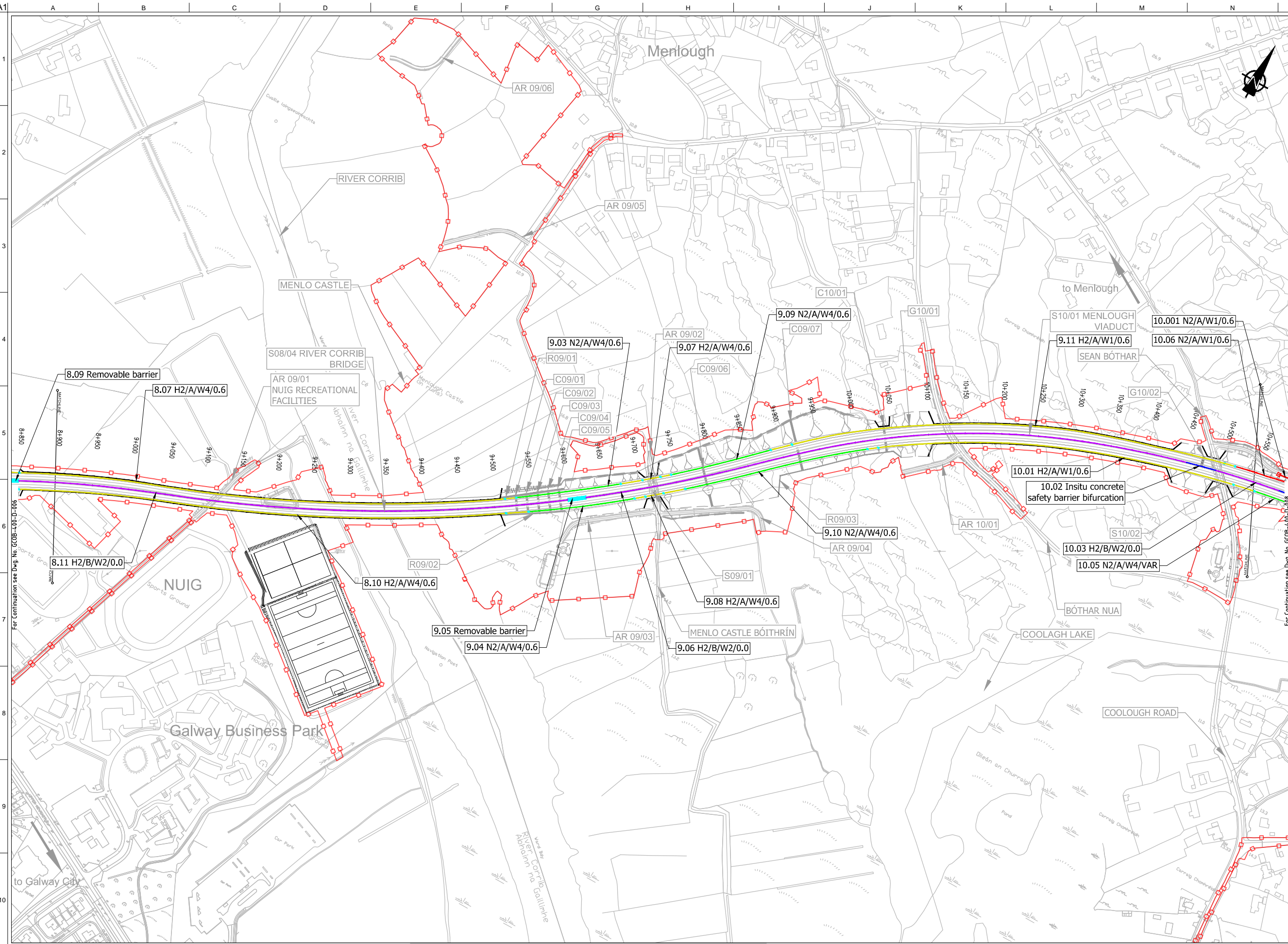
Drawing Title
Proposed Vehicle Restraint Systems
CH.7+300 to CH.8+900
Sheet 6 of 15

Drawing Status
For Information

Job No 233985	Drawing No GCOB-400-D-006	Issue 11
-------------------------	-------------------------------------	--------------------

DESIGN REPORT

- Legend:**
- City Boundary
 - Proposed Development Boundary
 - Proposed Geometry Plan
 - Structure
 - Proposed Retaining wall/Earth Retention
 - Proposed Culvert
 - Proposed Environmental Underpass
- Proposed Vehicle Restraint Systems**
- N1/A/W2
 - N1/A/W4
 - N2/A/W1
 - N2/A/W2
 - N2/A/W3
 - N2/A/W4
 - H2
 - Central reserve crossing
 - In Situ central concrete median barrier to CC-SCD-00402
 - In Situ central concrete median bifurcation barrier to CC-SCD-00405
 - Terminal
 - Transition



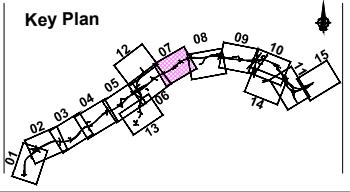
San áiríúmh tá sonraíocht Shuirbhíreachtú Ordnáis Éireann arna aistriúgeadh fíúí Cheadúnas OSI Umh. 2010/18CCMA/Comhairle Contae na Gaillimhe. Sárúilonn aistriúgeadh neamhdáraithe cóipeacht Shuirbhíreachtú Ordnáis Éireann agus Rialtas na hÉireann. © Suirbhíreachtú Ordnáis Éireann, 2010.

© Suirbhíreachtú Ordnáis Éireann. Gach ceart ar chosaint. Umhír cheadúnas 2010/18CCMA/Comhairle Contae na Gaillimhe.

Includes Ordnance Survey Ireland data reproduced under OSI Licence number 2010/18CCMA/Galway County Council. Unauthorised reproduction infringes Ordnance Survey Ireland and Government of Ireland copyright. © Ordnance Survey Ireland, 2010.

© Ordnance Survey Ireland. All rights reserved. Licence number 2010/18CCMA/Galway County Council.

Clients



Consultant

Corporate House
City East Business Park
Ballybrit, Galway, Ireland.

Tel +353 (0)91 460675
www.N6GalwayCity.ie
www.arup.ie

Job Title
N6 Galway City Ring Road

Scale
1:5000 @ A3

Date
February 2018

Issue	Date	By	Chkd	Appd
I2	12/03/2018	KJ	MH	EMC
I1	22/02/2018	KJ	MH	EMC

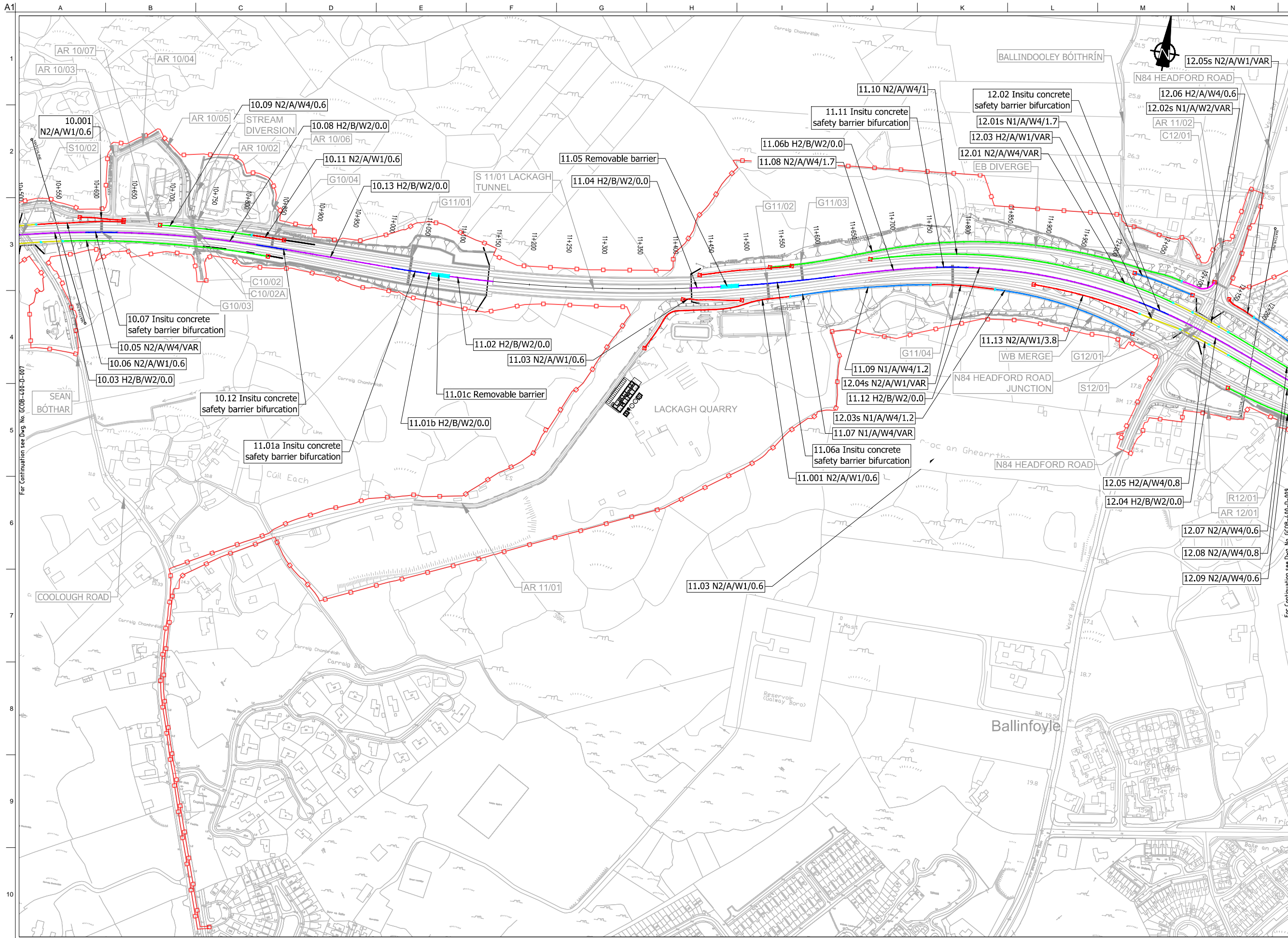
Drawing Title
Proposed Vehicle Restraint Systems
CH.8+900 to CH.10+550
Sheet 7 of 15

Drawing Status
For Information

Job No 233985	Drawing No GCOB-400-D-007	Issue 12
-------------------------	-------------------------------------	--------------------

DESIGN REPORT

- Legend:**
- City Boundary
 - Proposed Development Boundary
 - Proposed Geometry Plan
 - Structure
 - Proposed Retaining wall/ Earth Retention
 - Proposed Culvert
 - Proposed Environmental Underpass
- Proposed Vehicle Restraint Systems**
- N1/A/W2
 - N1/A/W4
 - N2/A/W1
 - N2/A/W2
 - N2/A/W3
 - N2/A/W4
 - H2
 - Central reserve crossing
 - In Situ central concrete median barrier to CC-SCD-00402
 - In Situ central concrete median bifurcation barrier to CC-SCD-00405
 - Terminal
 - Transition



Son áiríúmh tá sonraíocht Shairbhéireacht Ordánais Éireann arna aistriú go dtailíocht físe Chéadúnaí OSI Uimh. 2010/18CCMA/Comhairle Contae na Gaillimhe. Sárúil ar aistriú go dtailíocht físe cópcheart Shairbhéireacht Ordánais Éireann agus Rialtas na hÉireann. © Sairbhéireacht Ordánais Éireann, 2010.

© Sairbhéireacht Ordánais Éireann. Gach ceart ar chosaint. Uimhir cheadúnais 2010/18CCMA/Comhairle Contae na Gaillimhe.

Includes Ordnance Survey Ireland data reproduced under OSI Licence number 2010/18CCMA/Galway County Council. Unauthorised reproduction infringes Ordnance Survey Ireland and Government of Ireland copyright. © Ordnance Survey Ireland, 2010.

© Ordnance Survey Ireland. All rights reserved. Licence number 2010/18CCMA/Galway County Council.

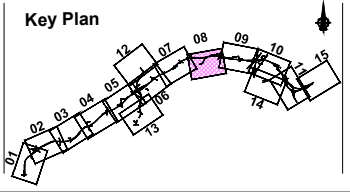
Clients

Comhairle Contae na Gaillimhe
Galway County Council

Galway City Transport Project

An Roinn Iompair
Turasóireacht agus Spóirt

TIIP
Bonneagar Sampaí Éireann



Consultant

ARUP

Corporate House
City East Business Park
Ballybriff, Galway, Ireland.

Tel +353 (0)91 460675
www.N6GalwayCity.ie
www.arup.ie

Job Title
N6 Galway City Ring Road

Scale
1:5000 @ A3

Date:
February 2018

Issue	Date	By	Chkd	Appd
11	22/02/2018	KJ	MH	EMC

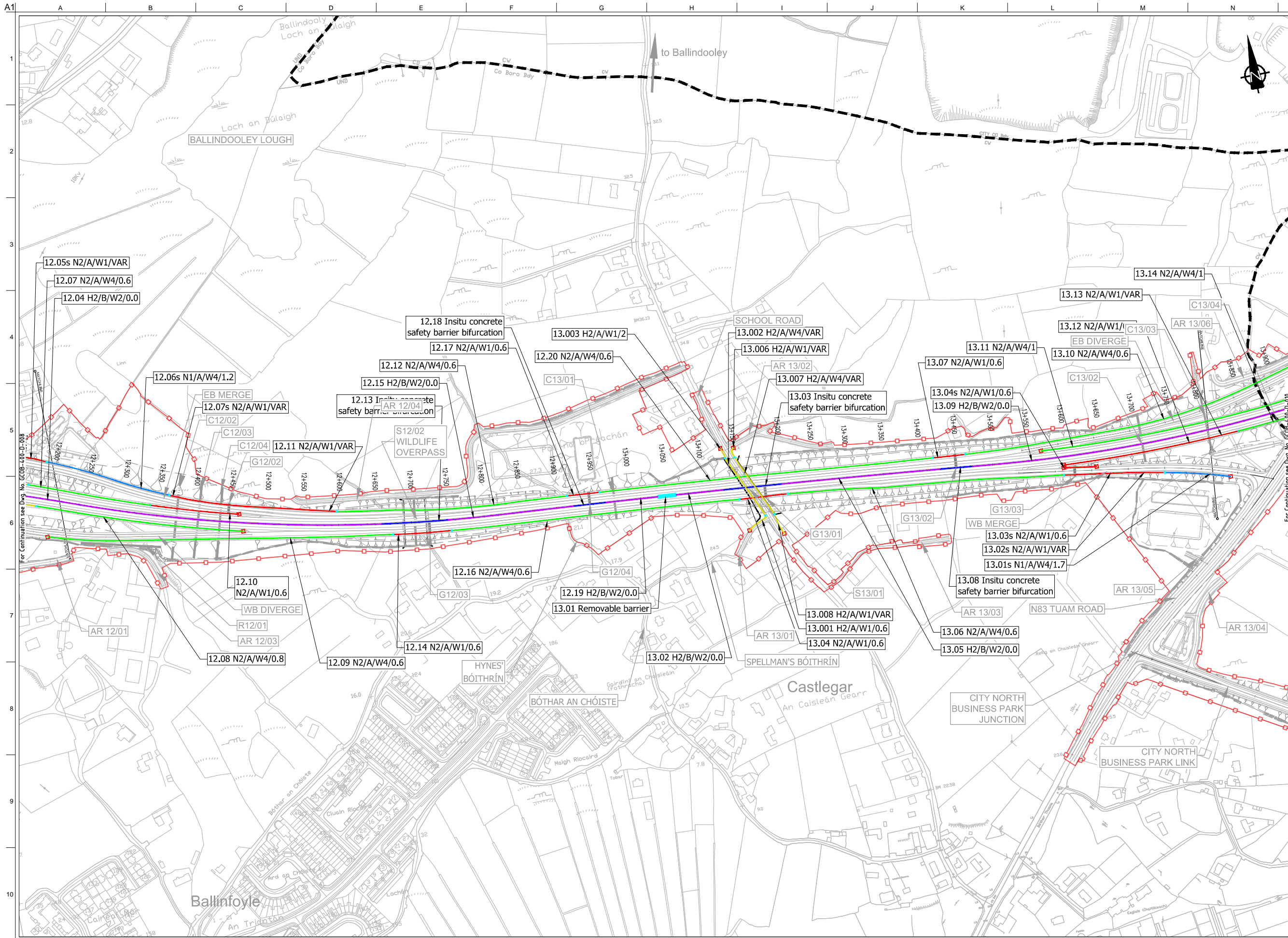
Drawing Title
Proposed Vehicle Restraint Systems
CH.10+550 to CH.12+200
Sheet 8 of 15

Drawing Status
For Information

Job No	Drawing No	Issue
233985	GCOB-400-D-008	11

DESIGN REPORT

- Legend:**
- City Boundary
 - Proposed Development Boundary
 - Proposed Geometry Plan
 - Structure
 - Proposed Retaining wall/ Earth Retention
 - Proposed Culvert
 - Proposed Environmental Underpass
- Proposed Vehicle Restraint Systems**
- N1/A/W2
 - N1/A/W4
 - N2/A/W1
 - N2/A/W2
 - N2/A/W3
 - N2/A/W4
 - H2
 - Central reserve crossing
 - In Situ central concrete median barrier to CC-SCD-00402
 - In Situ central concrete median bifurcation barrier to CC-SCD-00405
 - Terminal
 - Transition



Sun áirímh tá sonraíocht Shuirbhíreacht Ordánais Éireann arna aistriú go dtí físeán OSI Uimh. 2010/18CCMA/Comhairle Contae na Gaillimhe. Sáráilonn aistriú go dtí físeán na hÉireann agus Rialtas na hÉireann. © Suirbhíreacht Ordánais Éireann, 2010.

© Suirbhíreacht Ordánais Éireann. Gach ceart ar chosaint. Uimhir cheadnáis 2010/18CCMA/Comhairle Contae na Gaillimhe.

Includes Ordnance Survey Ireland data reproduced under OSI Licence number 2010/18CCMA/Galway County Council. Unauthorised reproduction infringes Ordnance Survey Ireland and Government of Ireland copyright. © Ordnance Survey Ireland, 2010.

© Ordnance Survey Ireland. All rights reserved. Licence number 2010/18CCMA/Galway County Council.

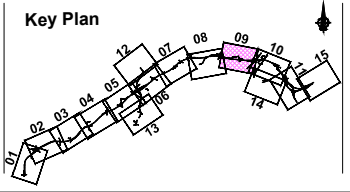
Clients

Comhairle Contae na Gaillimhe
Galway County Council

N6
Galway City Transport Project

An Roinn Iompair
Turasóireachta agus Spóirt

TIIP
Bonnagar Sionnair Éireann



Consultant

ARUP

Corporate House
City East Business Park
Ballybrit, Galway, Ireland.

Tel +353 (0)91 460675
www.N6GalwayCity.ie
www.arup.ie

Job Title
N6 Galway City Ring Road

Scale
1:5000 @ A3

Date:
February 2018

Issue	Date	By	Chkd	Appd
11	22/02/2018	KJ	MH	EMC

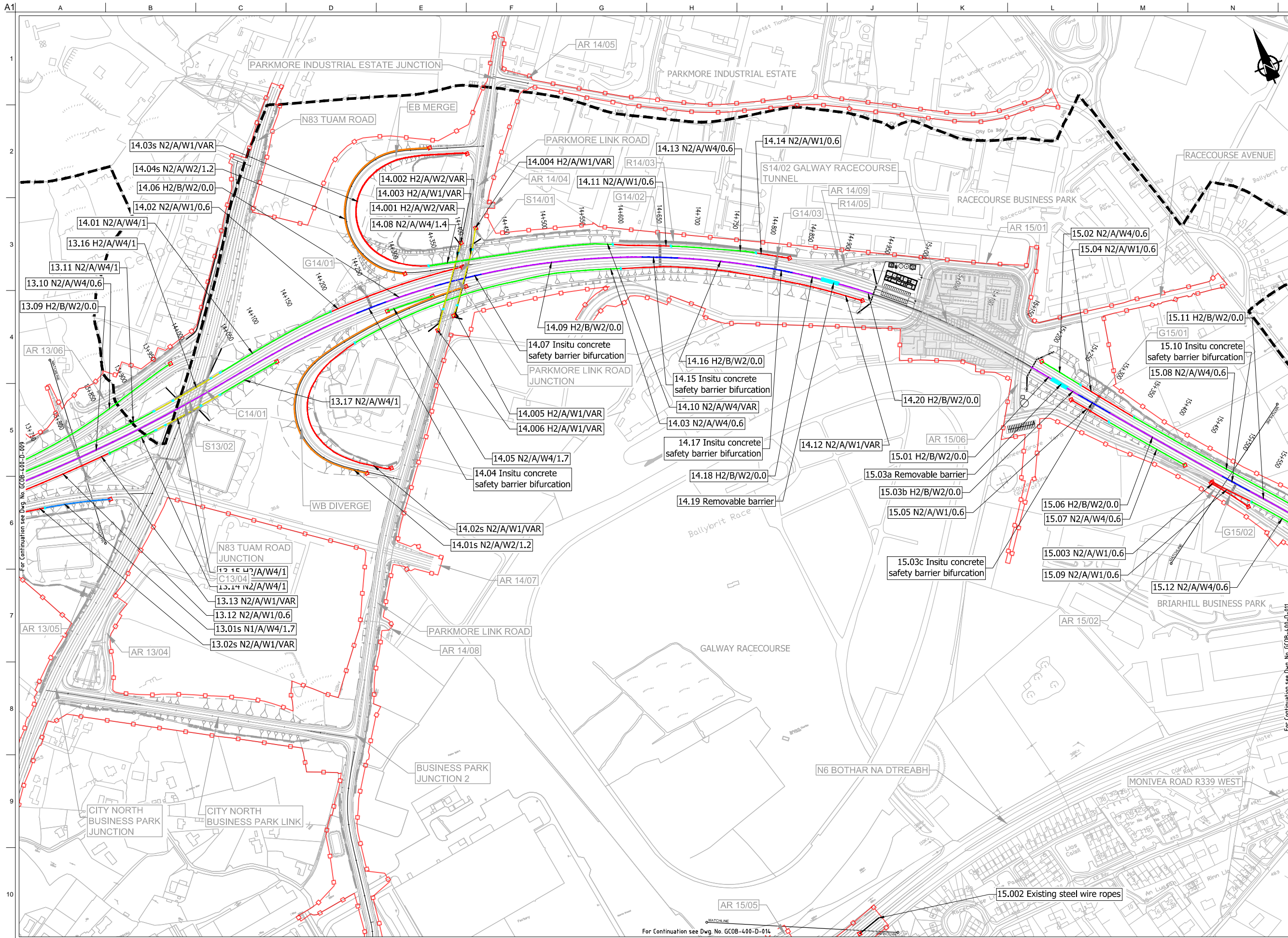
Drawing Title
Proposed Vehicle Restraint Systems
CH.12+200 to CH.13+800
Sheet 9 of 15

Drawing Status
For Information

Job No	Drawing No	Issue
233985	GCOB-400-D-009	11

DESIGN REPORT

- Legend:**
- City Boundary
 - Proposed Development Boundary
 - Proposed Geometry Plan
 - Structure
 - Proposed Retaining wall/Earth Retention
 - Proposed Culvert
 - Proposed Environmental Underpass
- Proposed Vehicle Restraint Systems**
- N1/A/W2
 - N1/A/W4
 - N2/A/W1
 - N2/A/W2
 - N2/A/W3
 - N2/A/W4
 - H2
 - Central reserve crossing
 - In Situ central concrete median barrier to CC-SCD-00402
 - In Situ central concrete median bifurcation barrier to CC-SCD-00405
 - Terminal
 - Transition



Son áiríonn sé go bhfuil na sonraíochtaí Shuirbhíreachtú Ordoánais Éireann arna áiríú go dtí feidhmíocht OSI Uimh. 2010/18CCMA/Comhairle Contae na Gaillimhe. Sárúil na sonraíochtaí neamhdáiríthe cóipeacht Shuirbhíreachtú Ordoánais Éireann agus Rialtas na hÉireann. © Suirbhíreachtú Ordoánais Éireann, 2010.

© Suirbhíreachtú Ordoánais Éireann. Gach ceart ar chosaint. Uimhir cheadúnais 2010/18CCMA/Comhairle Contae na Gaillimhe.

Includes Ordnance Survey Ireland data reproduced under OSI Licence number 2010/18CCMA/Galway County Council. Unauthorised reproduction infringes Ordnance Survey Ireland and Government of Ireland copyright. © Ordnance Survey Ireland, 2010.

© Ordnance Survey Ireland. All rights reserved. Licence number 2010/18CCMA/Galway County Council.

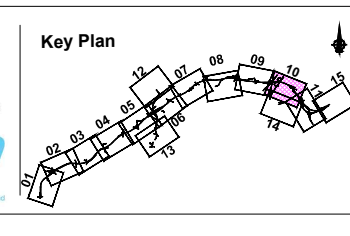
Clients

Comhairle Chontae na Gaillimhe
Galway County Council

Galway City Transport Project

An Roinn Iompair
Turasóireachta agus Spóirt

TIIP
Bonneagair Transport Éireann



Consultant

ARUP

Corporate House
City East Business Park
Ballybrit, Galway, Ireland.

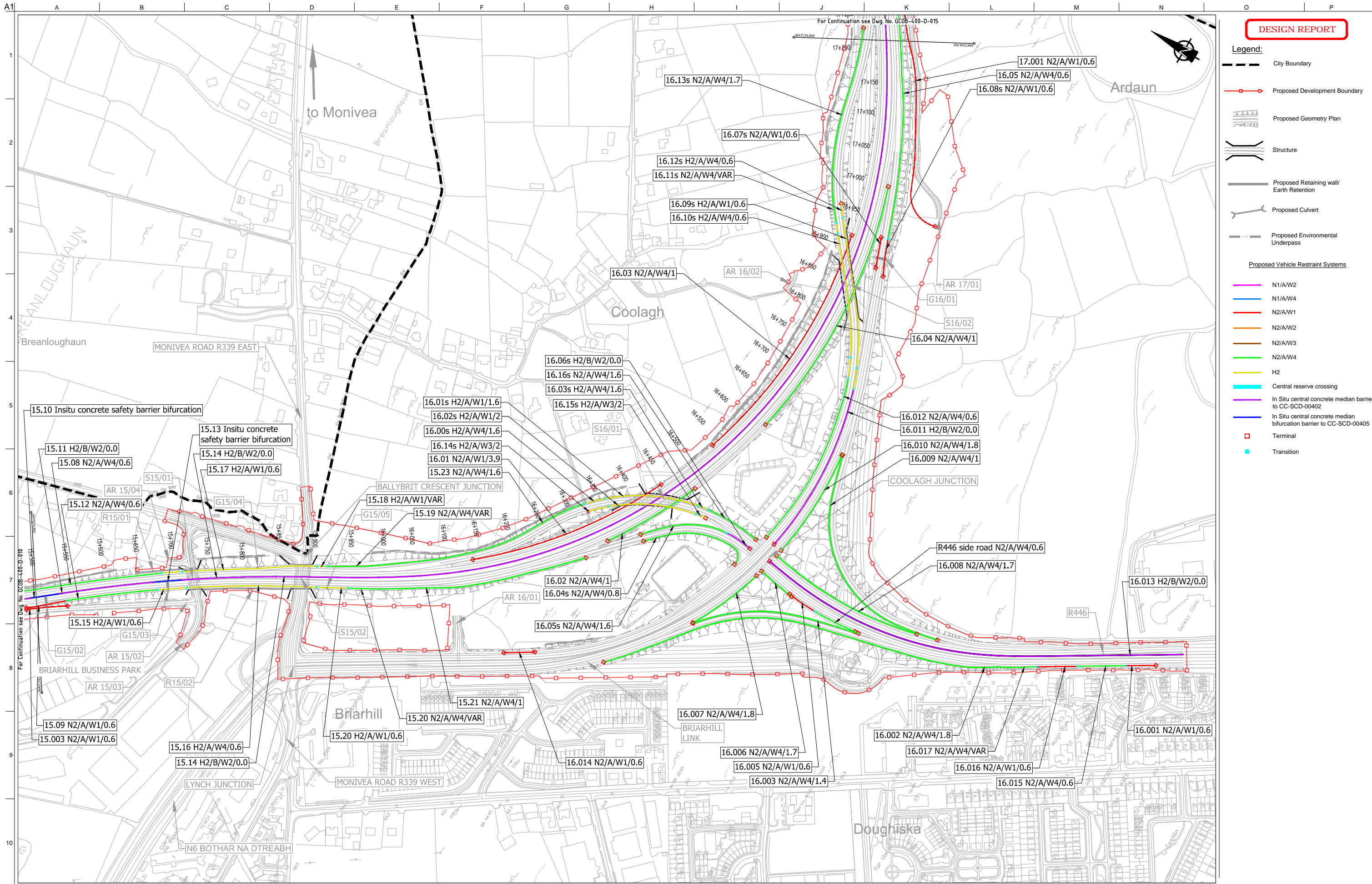
Tel +353 (0)91 460675
www.N6GalwayCity.ie
www.arup.ie

Job Title
N6 Galway City Ring Road

Scale
1:5000 @ A3

Date:
February 2018

For Information			
Job No	Drawing No	Issue	Appd
233985	GCOB-400-D-010	11	EMC



DESIGN REPORT

- Legend:**
- City Boundary
 - Proposed Development Boundary
 - Proposed Geometry Plan
 - Structure
 - Proposed Retaining wall/ Earth Retention
 - Proposed Culvert
 - Proposed Environmental Underpass
- Proposed Vehicle Restraint Systems**
- N1/A/W2
 - N1/A/W4
 - N2/A/W1
 - N2/A/W2
 - N2/A/W3
 - N2/A/W4
 - H2
 - Central reserve crossing
 - In Situ central concrete median barrier to CC-SCD-00402
 - In Situ central concrete median bifurcation barrier to CC-SCD-00405
 - Terminal
 - Transition

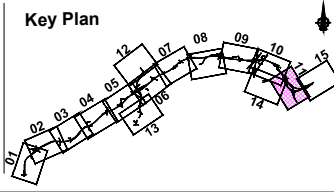
San áiríamh tá sonraíochtaí Shuirbhéireachtaí Orlándaí Éireann arna aistriú go dtailíú físe Chéadainn OSI Uimh. 2010/18CCMA/Comhairle Contae na Gaillimhe. Sárúinn aistriú go dtailíú físe cíoscheart Shuirbhéireachtaí Orlándaí Éireann agus Rialtas na hÉireann. © Suirbhéireachtaí Orlándaí Éireann, 2010.

© Suirbhéireachtaí Orlándaí Éireann. Gach ceart ar chosaint. Uimhir cheadainn 2010/18CCMA/Comhairle Contae na Gaillimhe.

Includes Ordnance Survey Ireland data reproduced under OSI Licence number 2010/18CCMA/Galway County Council. Unauthorised reproduction infringes Ordnance Survey Ireland and Government of Ireland copyright. © Ordnance Survey Ireland, 2010.

© Ordnance Survey Ireland. All rights reserved. Licence number 2010/18CCMA/Galway County Council.

Clients



Consultant

Corporate House
City East Business Park
Ballybrit, Galway, Ireland.

Tel +353 (0)91 460675
www.N6GalwayCity.ie
www.arup.ie

Job Title
N6 Galway City Ring Road

Scale
1:5000 @ A3

Date:
February 2018

Issue	Date	By	Chkd	Appd
11	22/02/2018	KJ	MH	EMC








Drawing Title
Proposed Vehicle Restraint Systems
CH.15+500 to CH.17+200
Sheet 11 of 15













Drawing Status
For Information

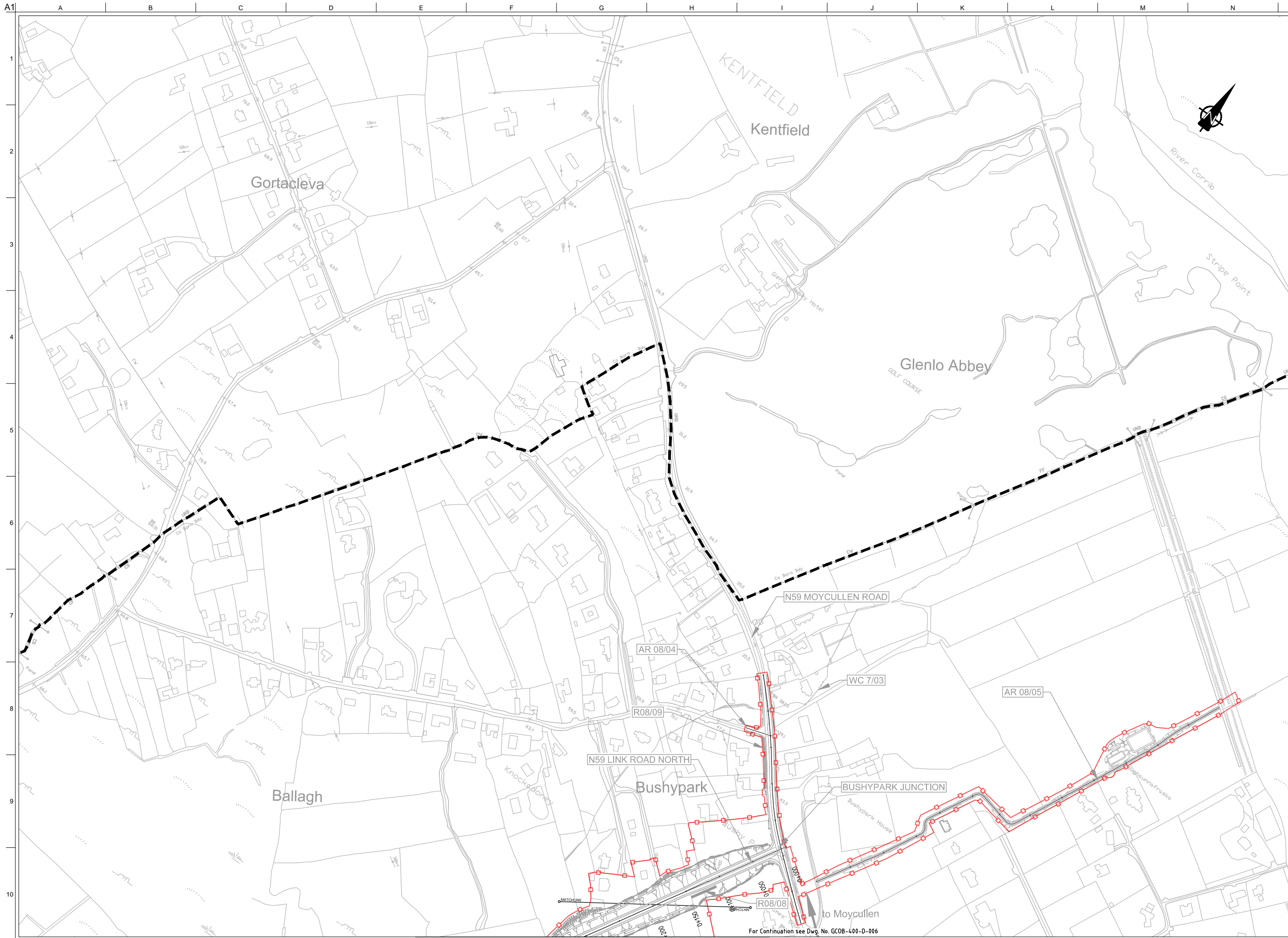
Job No 233985	Drawing No GCOB-400-D-011	Issue 11
-------------------------	-------------------------------------	--------------------

DESIGN REPORT

Legend:

-  City Boundary
-  Proposed Development Boundary
-  Proposed Geometry Plan
-  Structure
-  Proposed Retaining wall/ Earth Retention
-  Proposed Culvert
-  Proposed Environmental Underpass

- Proposed Vehicle Restraint Systems**
-  N1/AW2
-  N1/AW4
-  N2/AW1
-  N2/AW2
-  N2/AW3
-  N2/AW4
-  H2
-  Central reserve crossing
-  In Situ central concrete median barrier to CC-SCD-00402
-  In Situ central concrete median bifurcation barrier to CC-SCD-00405
-  Terminal
-  Transition



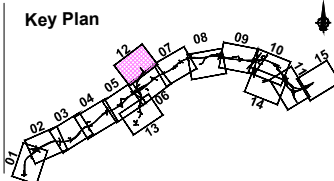
Son áiríamh tá sonraíocht Shuirbhéireacht Ordnáis Éireann arna aistriú go dtailíú físe Chéadúnaí OSI Uimh. 2010/18CCMA/Comhairle Contae na Gaillimhe. Sárúilíon aistriú go dtailíú neamhdáraithe cóipeacht Shuirbhéireacht Ordnáis Éireann agus Rialtas na hÉireann. © Suirbhéireacht Ordnáis Éireann, 2010.

© Suirbhéireacht Ordnáis Éireann. Gach ceart ar chosaint. Uimhir cheadúnaí 2010/18CCMA/Comhairle Contae na Gaillimhe.

Includes Ordnance Survey Ireland data reproduced under OSI Licence number 2010/18CCMA/Galway County Council. Unauthorised reproduction infringes Ordnance Survey Ireland and Government of Ireland copyright. © Ordnance Survey Ireland, 2010.

© Ordnance Survey Ireland. All rights reserved. Licence number 2010/18CCMA/Galway County Council.

Clients

Consultant



Corporate House
City East Business Park
Ballybrit, Galway, Ireland.

Tel +353 (0)91 460675
www.N6GalwayCity.ie
www.arup.ie

Job Title
N6 Galway City Ring Road

Scale
1:5000 @ A3

Date:
February 2018

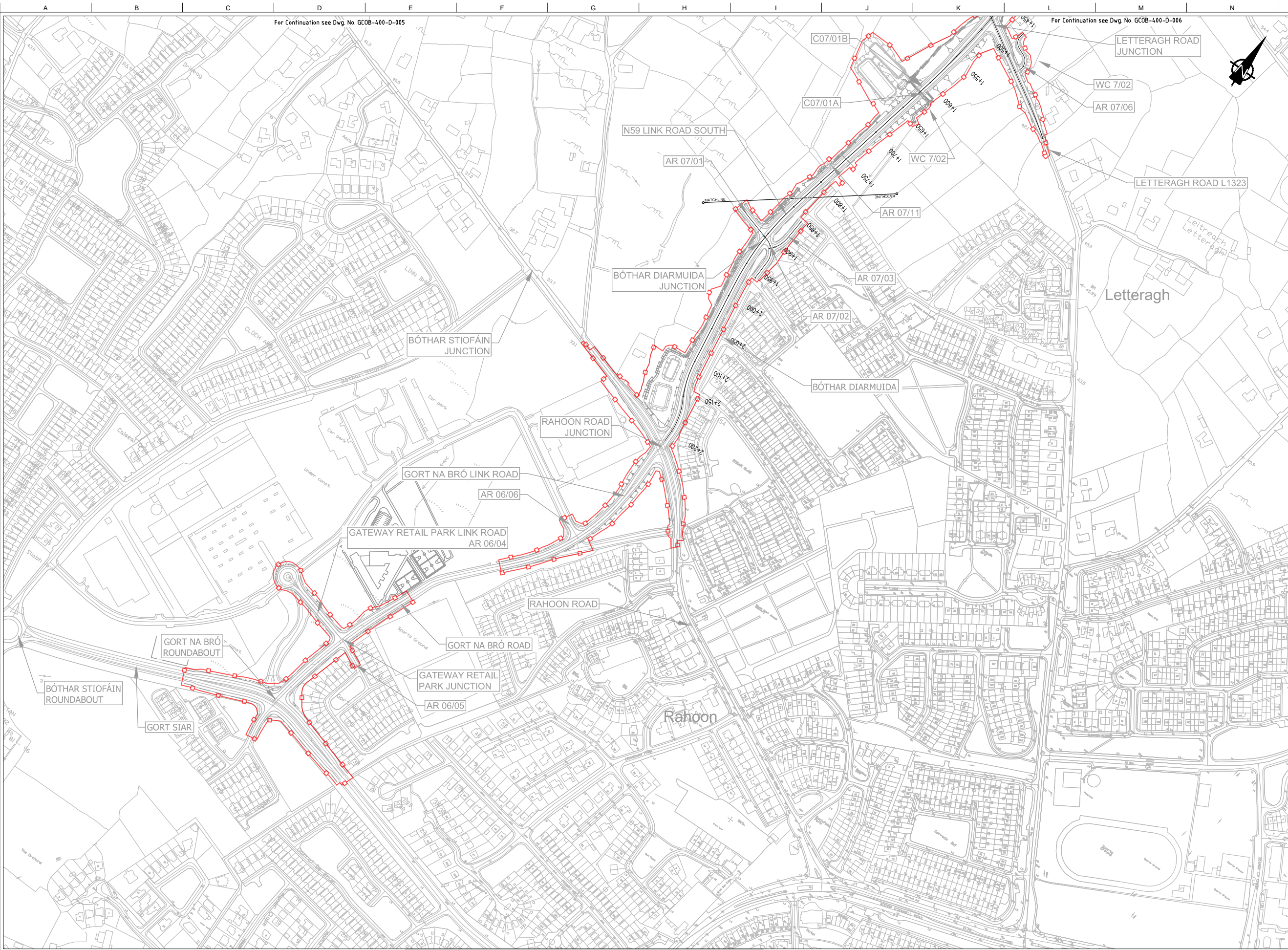
Issue	Date	By	Chkd	Appd
11	22/02/2018	KJ	MH	EMC

Drawing Title
Proposed Vehicle Restraint Systems
N59 Link Road North
Sheet 12 of 15

Drawing Status
For Information

Job No 233985	Drawing No GCOB-400-D-012	Issue 11
-------------------------	-------------------------------------	--------------------

A1
1
2
3
4
5
6
7
8
9
10



DESIGN REPORT

Legend:

- City Boundary
- Proposed Development Boundary
- Proposed Geometry Plan
- Structure
- Proposed Retaining wall/ Earth Retention
- Proposed Culvert
- Proposed Environmental Underpass

Proposed Vehicle Restraint Systems

- N1/AW2
- N1/AW4
- N2/AW1
- N2/AW2
- N2/AW3
- N2/AW4
- H2
- Central reserve crossing
- In Situ central concrete median barrier to CC-SCD-00402
- In Situ central concrete median bifurcation barrier to CC-SCD-00405
- Terminal
- Transition

Son áiríamh tá sonraíocht Shairbhéireacht Ordnáis Éireann arna áitirgeadh fíor Cheadúnas OSI Uimh. 2010/18CCMA/Comhairle Contae na Gaillimhe. Sárúinn áitirgeadh neamhdáraithe cóipeacht Shairbhéireacht Ordnáis Éireann agus Rialtas na hÉireann. © Sairbhéireacht Ordnáis Éireann, 2010.

© Sairbhéireacht Ordnáis Éireann. Gach ceart ar chosaint. Uimhir cheadúnais 2010/18CCMA/Comhairle Contae na Gaillimhe.

Includes Ordnance Survey Ireland data reproduced under OSI Licence number 2010/18CCMA/Galway County Council. Unauthorised reproduction infringes Ordnance Survey Ireland and Government of Ireland copyright. © Ordnance Survey Ireland, 2010.

© Ordnance Survey Ireland. All rights reserved. Licence number 2010/18CCMA/Galway County Council.

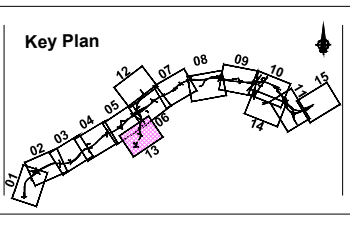
Clients

Comhairle Chontae na Gaillimhe
Galway County Council

Galway City Transport Project

An Roinn Iompair
Turasóireachta agus Spóirt

TIIP



Consultant

ARUP

Corporate House
City East Business Park
Ballybrit, Galway, Ireland.

Tel +353 (0)91 460675
www.N6GalwayCity.ie
www.arup.ie

Job Title
N6 Galway City Ring Road

Scale
1:5000 @ A3

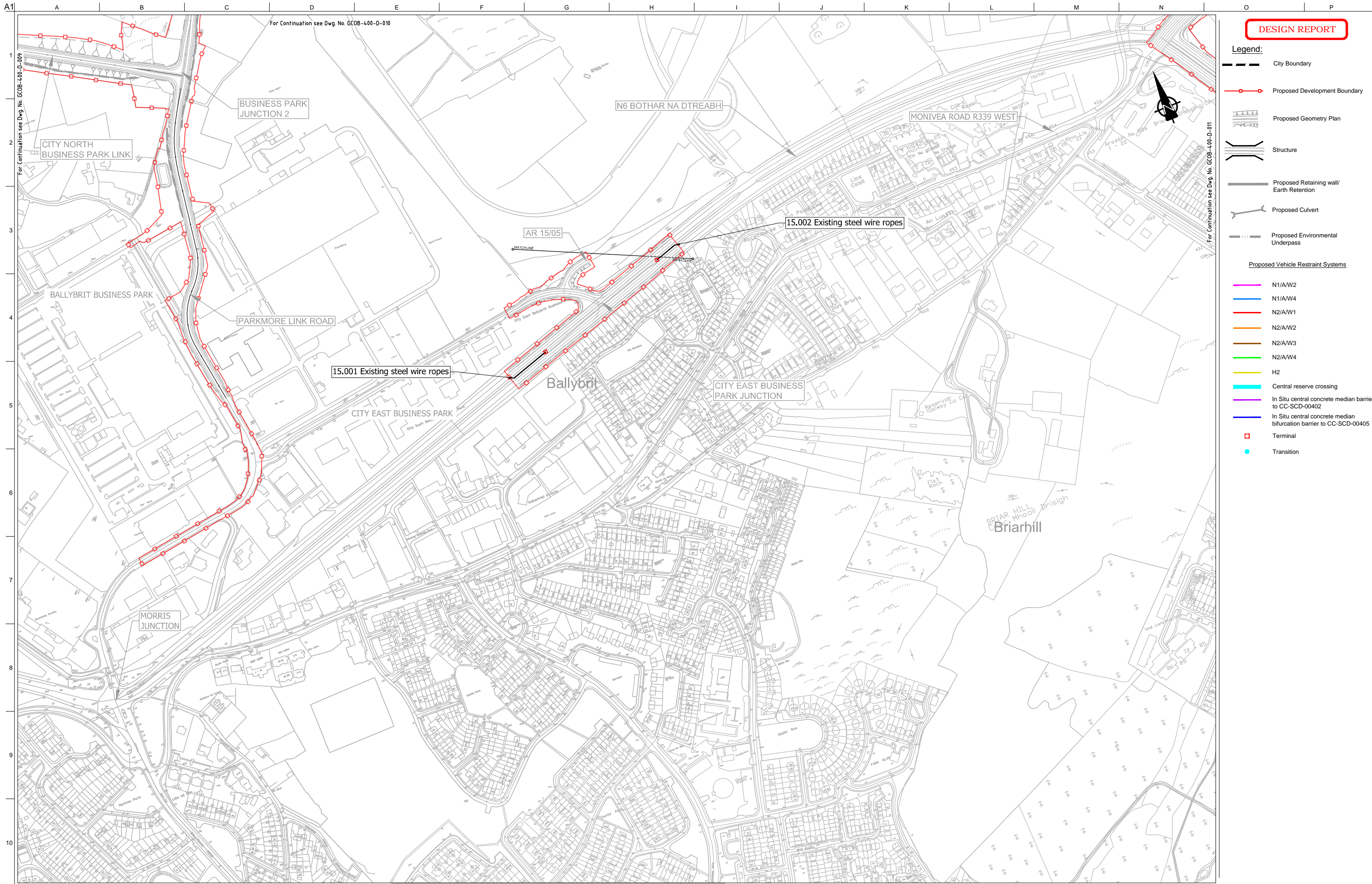
Date:
February 2018

Issue	Date	By	Chkd	Appd
I1	22/02/2018	KJ	MH	EMC

Drawing Title
Proposed Vehicle Restraint Systems
N59 Link Road South, Galway Retail Park Junction
Sheet 13 of 15

Drawing Status
For Information

Job No 233985	Drawing No GC08-400-D-013	Issue 11
-------------------------	-------------------------------------	--------------------



DESIGN REPORT

- Legend:**
- City Boundary
 - Proposed Development Boundary
 - Proposed Geometry Plan
 - Structure
 - Proposed Retaining wall/Earth Retention
 - Proposed Culvert
 - Proposed Environmental Underpass
- Proposed Vehicle Restraint Systems**
- N1/AW2
 - N1/AW4
 - N2/AW1
 - N2/AW2
 - N2/AW3
 - N2/AW4
 - H2
 - Central reserve crossing
 - In Situ central concrete median barrier to CC-SCD-00402
 - In Situ central concrete median bifurcation barrier to CC-SCD-00405
 - Terminal
 - Transition

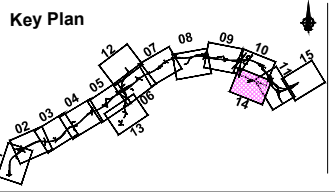
San áiríúmh tá sonraíocht Shuirbhéireacht Ordánais Éireann arna aistriúgeadh fíúí Cheadúnas OSI Uimh. 2010/18CCMA/Comhairle Contae na Gaillimhe. Sárúilíon aistriúgeadh neamhdáraithe cóipeacht Shuirbhéireacht Ordánais Éireann agus Rialtas na hÉireann. © Suirbhéireacht Ordánais Éireann, 2010.

© Suirbhéireacht Ordánais Éireann. Gach ceart ar chosaint. Uimhir cheadúnais 2010/18CCMA/Comhairle Contae na Gaillimhe.

Includes Ordnance Survey Ireland data reproduced under OSI Licence number 2010/18CCMA/Galway County Council. Unauthorised reproduction infringes Ordnance Survey Ireland and Government of Ireland copyright. © Ordnance Survey Ireland, 2010.

© Ordnance Survey Ireland. All rights reserved. Licence number 2010/18CCMA/Galway County Council.

Clients



Consultant

Corporate House
City East Business Park
Ballybrit, Galway, Ireland.

Tel +353 (0)91 460675
www.NGalwayCity.ie
www.arup.ie

Job Title
N6 Galway City Ring Road

Scale
1:5000 @ A3

Date:
February 2018

Issue	Date	By	Chkd	Appd
11	22/02/2018	KJ	MH	EMC








Drawing Title
**Proposed Vehicle Restraint Systems
City East Junction
Sheet 14 of 15**













Drawing Status
For Information

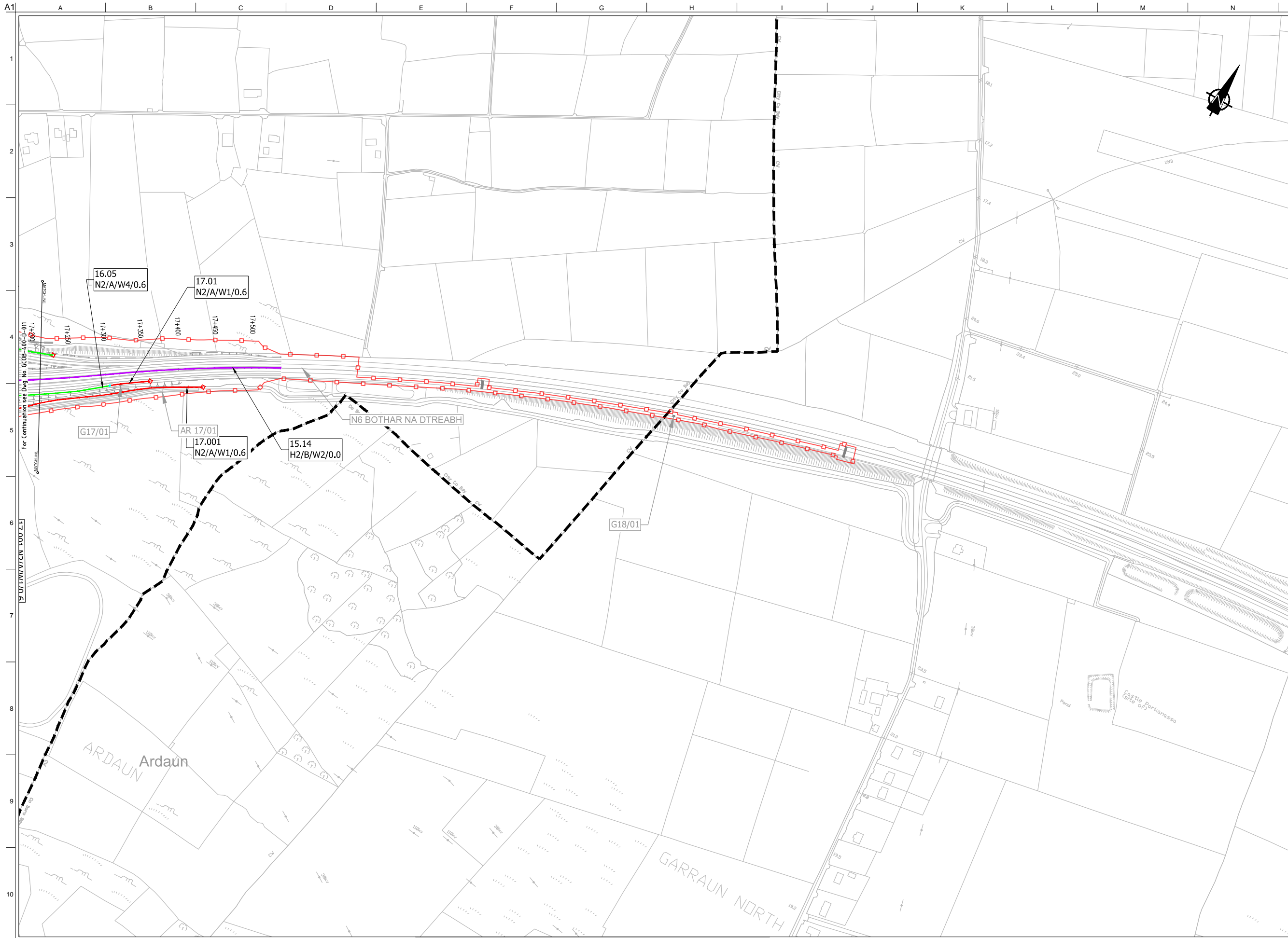
Job No 233985	Drawing No GC0B-400-D-014	Issue 11
-------------------------	-------------------------------------	--------------------

DESIGN REPORT

Legend:

-  City Boundary
-  Proposed Development Boundary
-  Proposed Geometry Plan
-  Structure
-  Proposed Retaining wall/ Earth Retention
-  Proposed Culvert
-  Proposed Environmental Underpass

- Proposed Vehicle Restraint Systems**
-  N1/A/W2
-  N1/A/W4
-  N2/A/W1
-  N2/A/W2
-  N2/A/W3
-  N2/A/W4
-  H2
-  Central reserve crossing
-  In Situ central concrete median barrier to CC-SCD-00402
-  In Situ central concrete median bifurcation barrier to CC-SCD-00405
-  Terminal
-  Transition



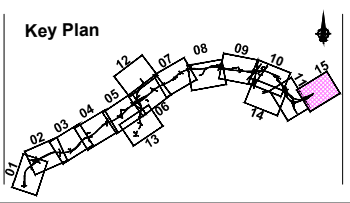
Son áiríamh tá sonraíocht Shuirbhíreacht Ordnáis Éireann arna aistriú go dtailíú físe Chreatnais OSI Uimh. 2010/18CCMA/Comhairle Contae na Gaillimhe. Sáráilonn aistriú go dtailíú neamhdáiríocht cóipeacht Shuirbhíreacht Ordnáis Éireann agus Rialtas na hÉireann. © Suirbhíreacht Ordnáis Éireann, 2010.

© Suirbhíreacht Ordnáis Éireann. Gach ceart ar chosaint. Uimhir cheadnáis 2010/18CCMA/Comhairle Contae na Gaillimhe.

Includes Ordnance Survey Ireland data reproduced under OSI Licence number 2010/18CCMA/Galway County Council. Unauthorised reproduction infringes Ordnance Survey Ireland and Government of Ireland copyright. © Ordnance Survey Ireland, 2010.

© Ordnance Survey Ireland. All rights reserved. Licence number 2010/18CCMA/Galway County Council.

Clients

Consultant



Corporate House
City East Business Park
Ballybrit, Galway, Ireland.

Tel +353 (0)91 460675
www.N6GalwayCity.ie
www.arup.ie

Job Title
N6 Galway City Ring Road

Scale
1:5000 @ A3

Date:
February 2018

Issue	Date	By	Chkd	Appd
11	22/02/2018	KJ	MG	EMC

Drawing Title
Proposed Vehicle Restraint Systems
CH.17+540 (End of Scheme) to Existing N6 (-CH.18+550)
Sheet 15 of 15

Drawing Status
For Information

Job No	Drawing No	Issue
233985	GCOB-400-D-015	11